



PLANNING COMMITTEE

13th April 2017

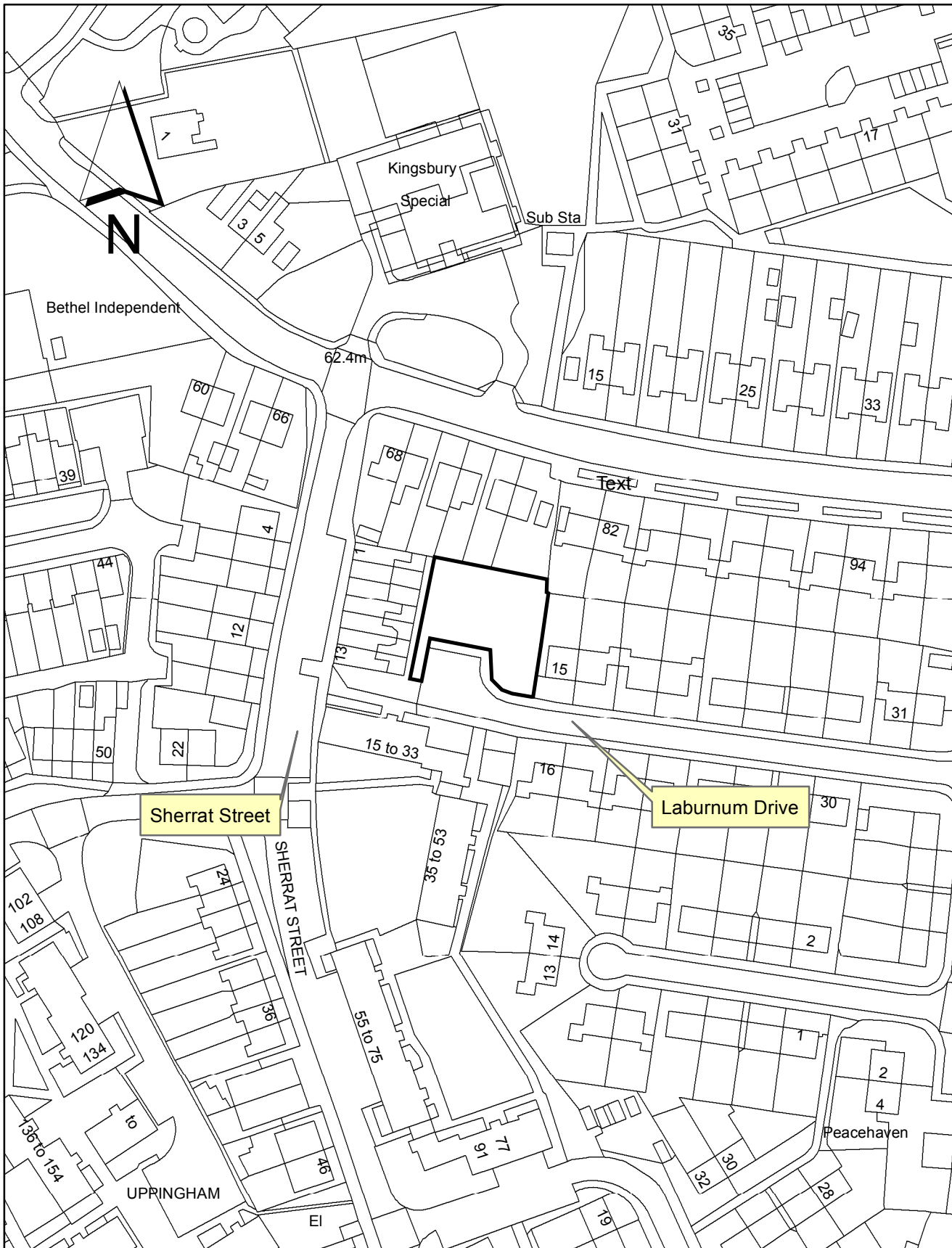
(Agenda Item 7)

PLANNING APPLICATION ITEMS

LOCATION PLANS



Land to the West of, 15 Laburnum Drive, Skelmersdale WN8 8HA



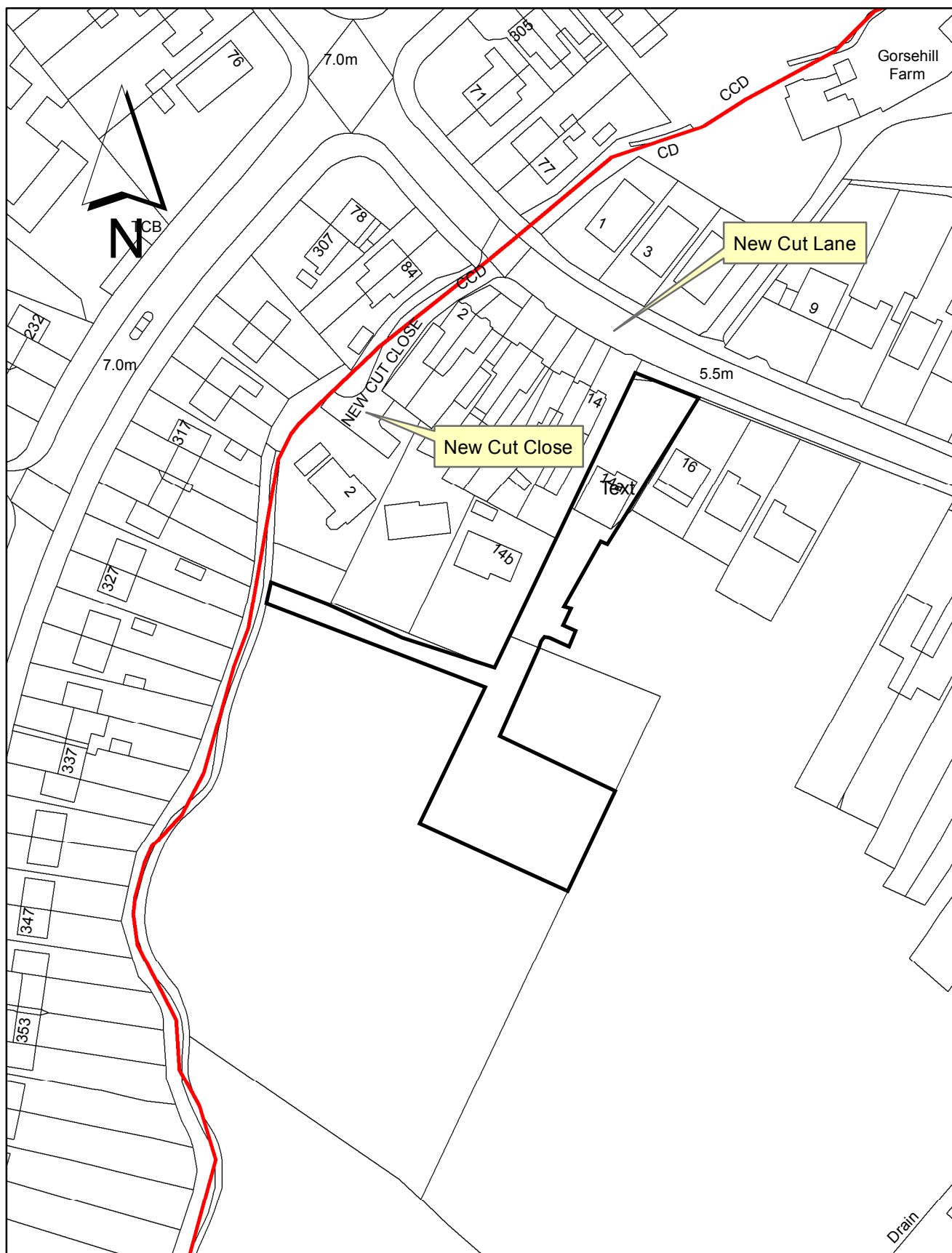


Houseboat Green Matters, Chapel Lane, Parbold, Wigan
WN8 7TN





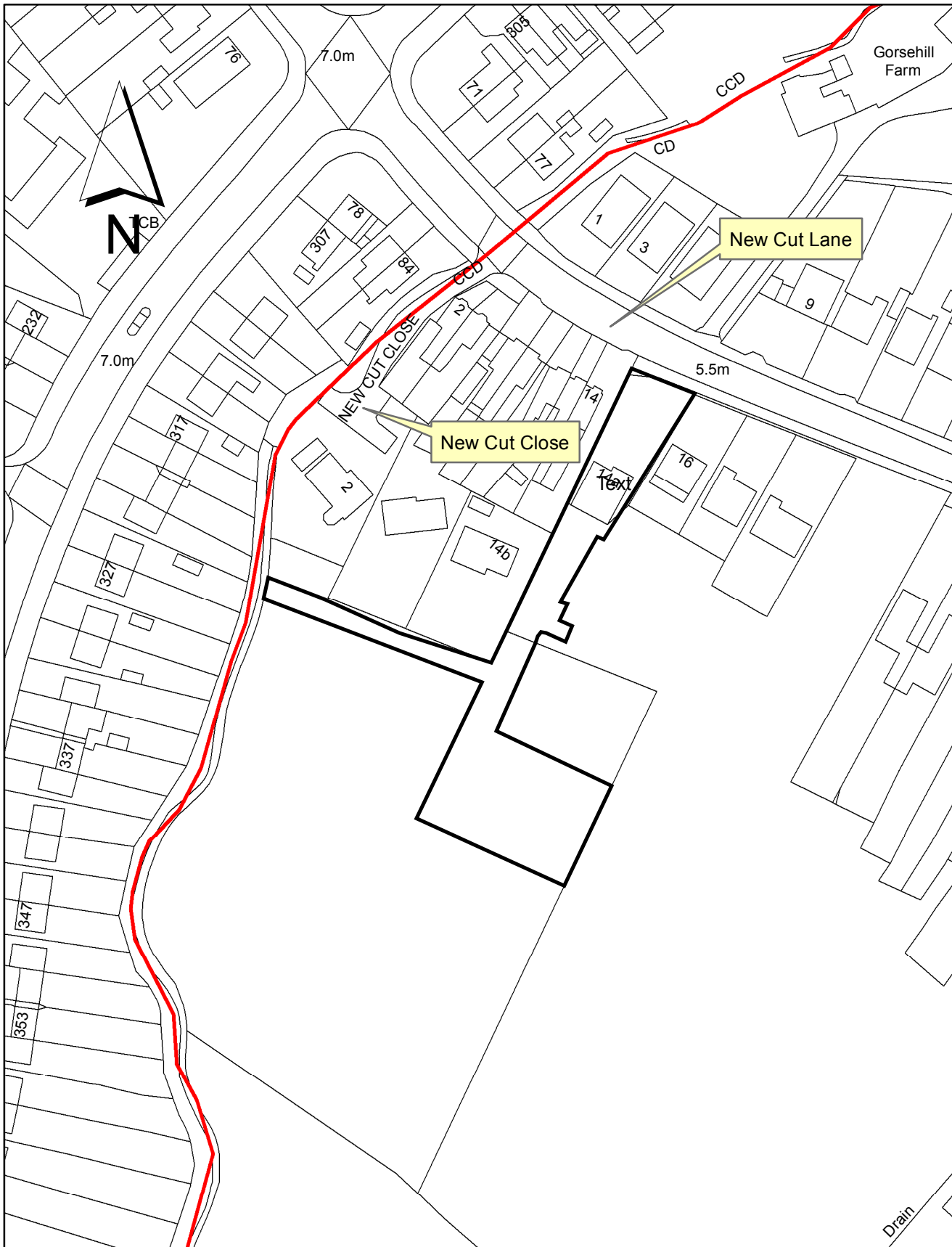
Land rear of, 14A New Cut Lane, Halsall, Southport PR8 3DN





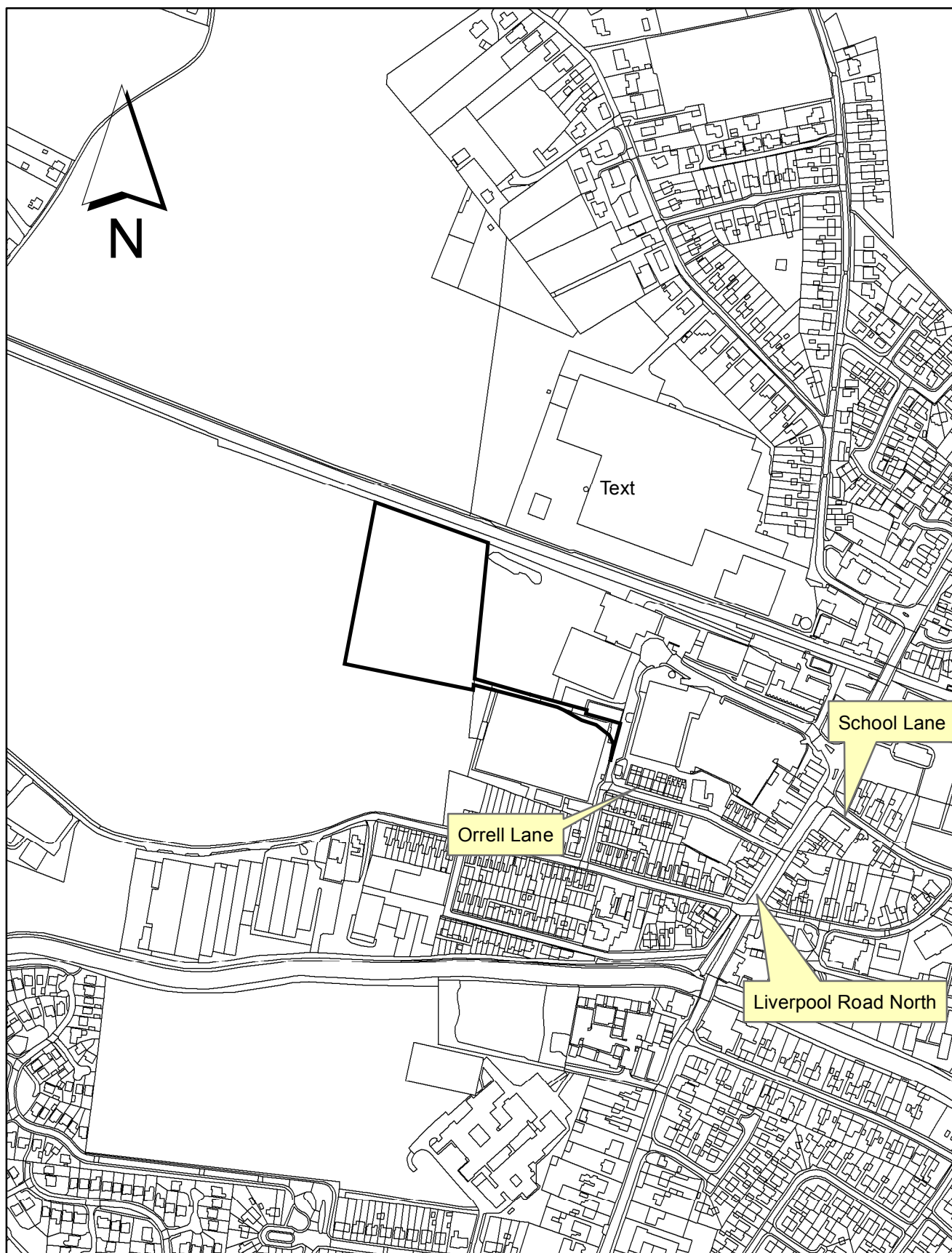
Site

Land rear of, 14A New Cut Lane, Halsall, Southport PR8 3DN





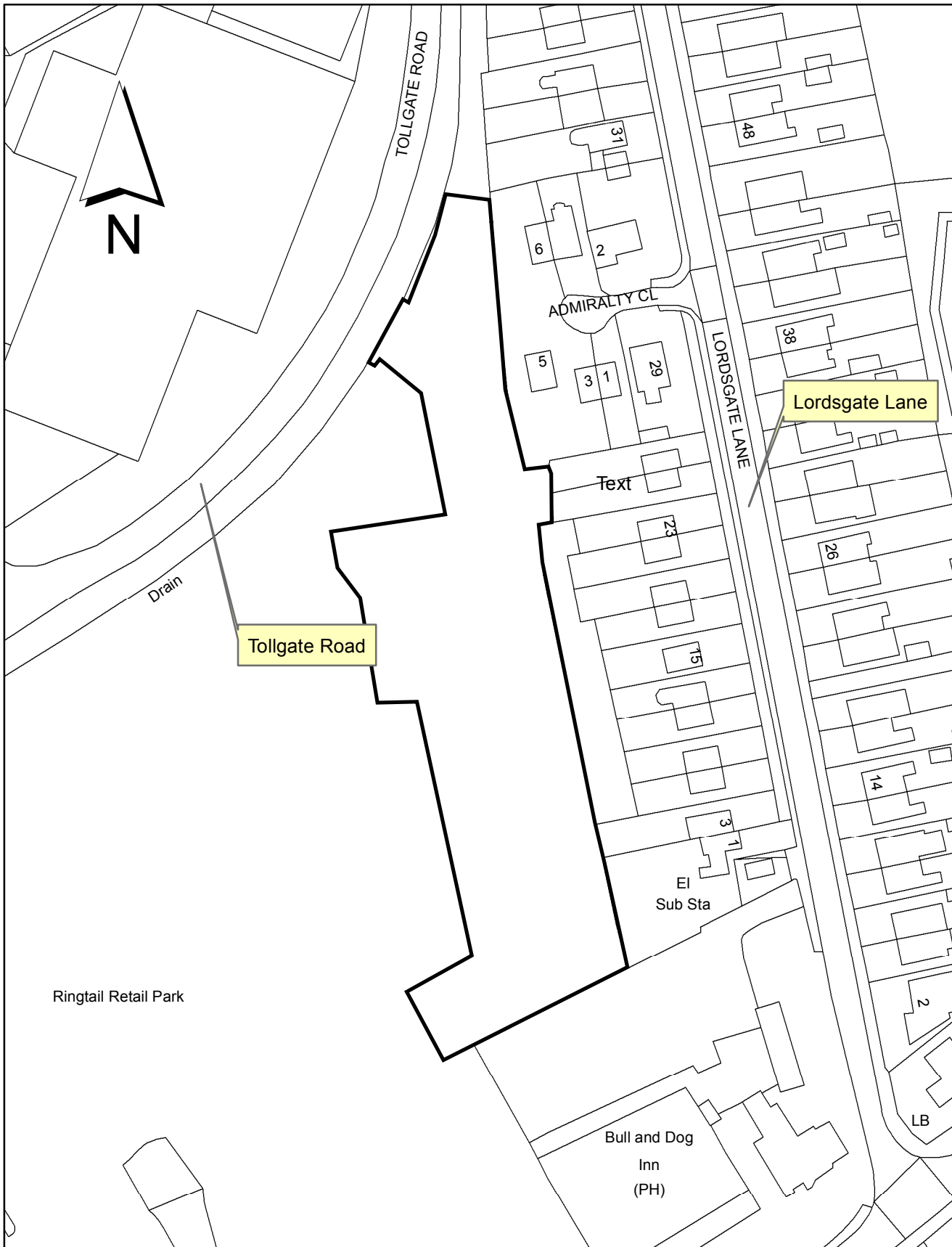
Burscough AFC, Victoria Park, Mart Lane, Burscough L40 0SD





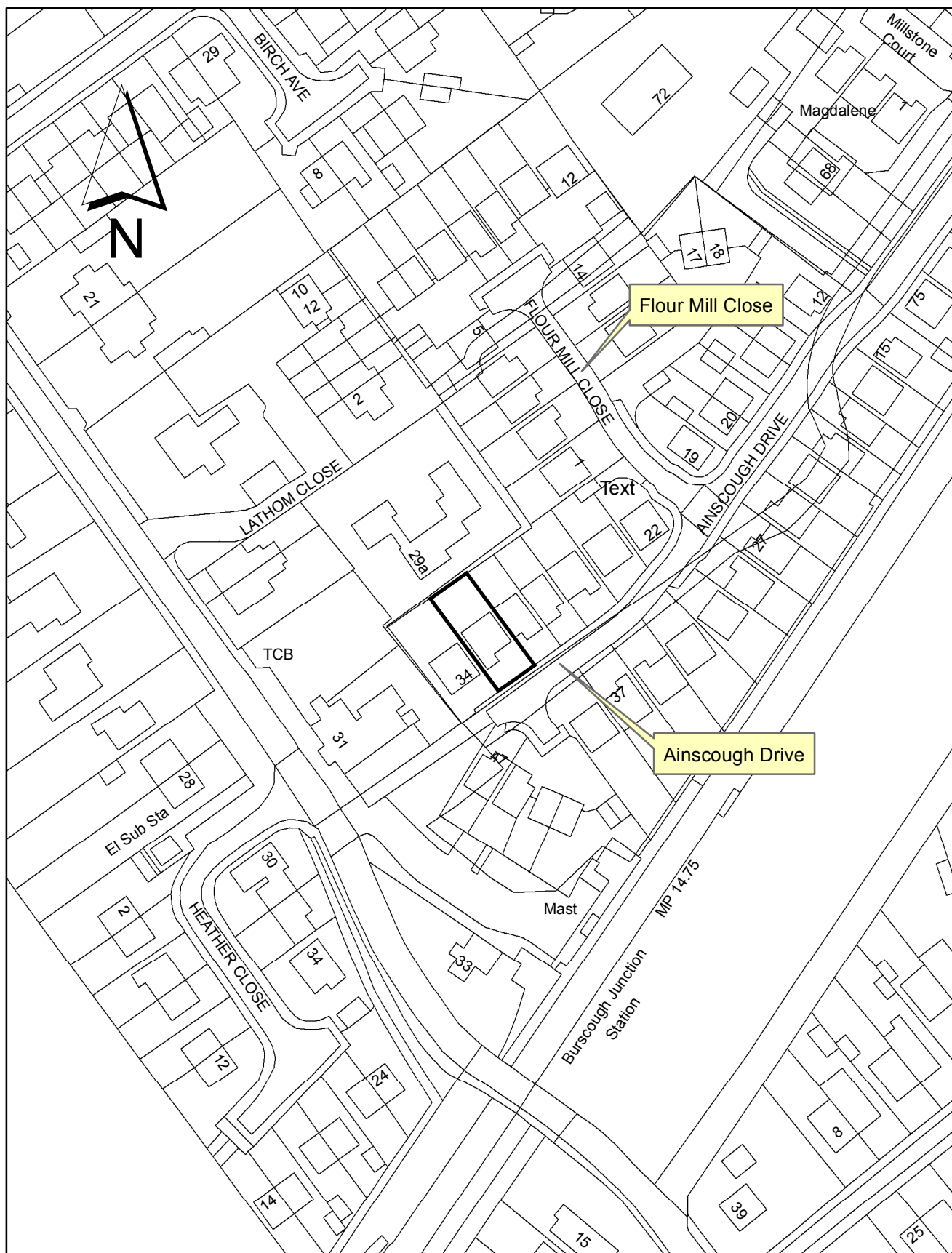
Site

Land North of Junction with Liverpool Road South, Pippin Street,
Burscough L40 8AD



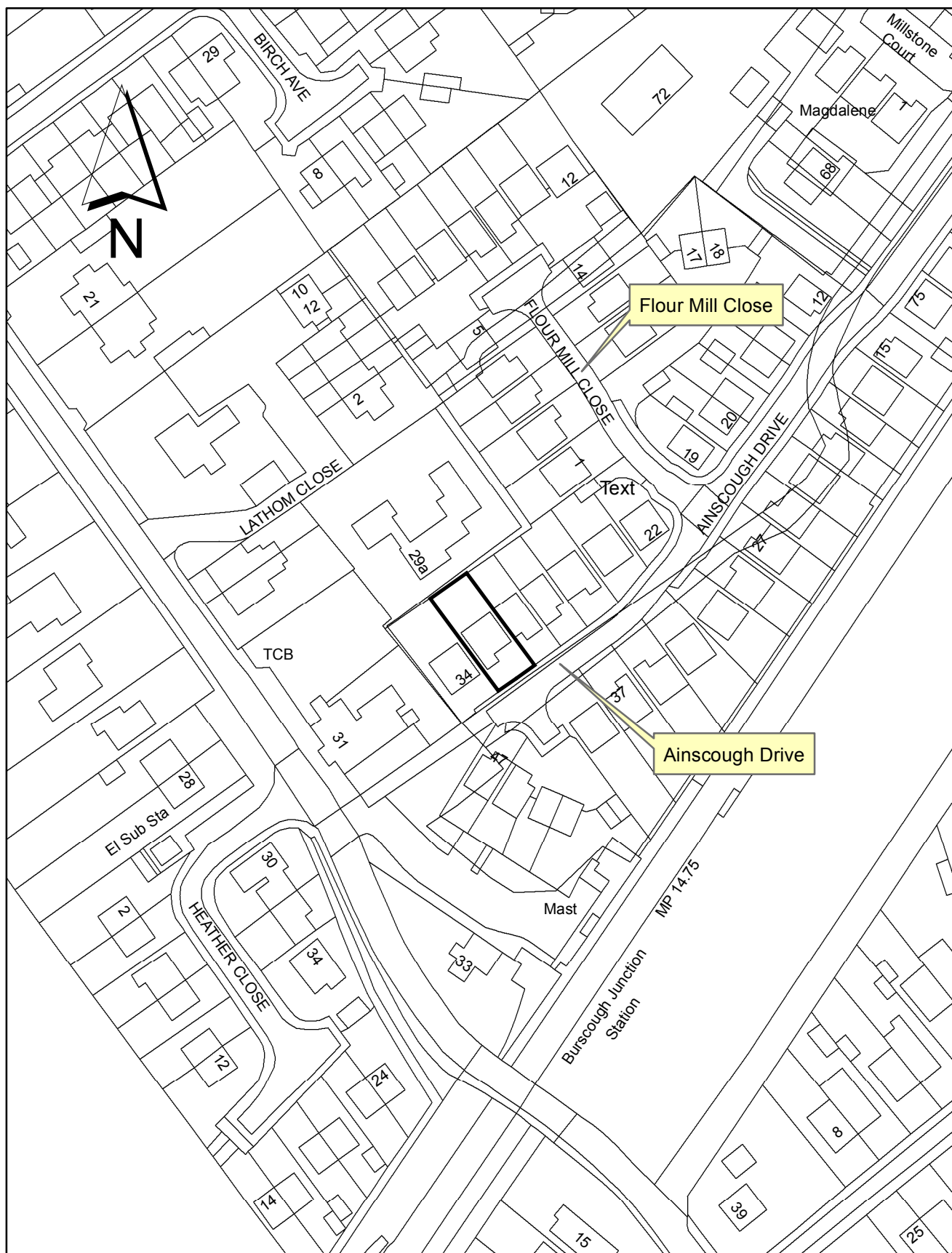


32 Ainscough Drive, Burscough, Ormskirk L40 5SQ



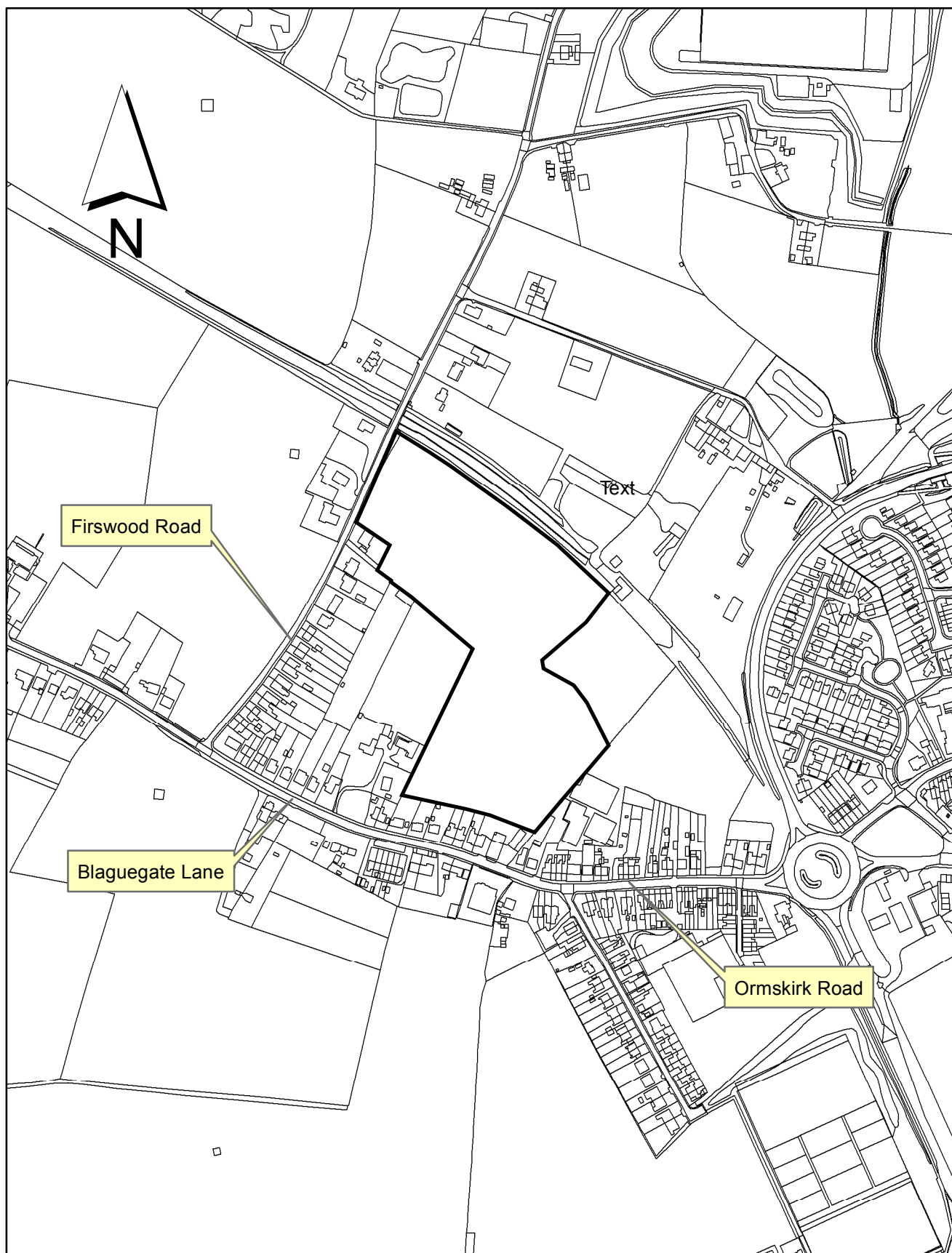


32 Ainscough Drive, Burscough, Ormskirk L40 5SQ





Land rear of 153-167A Blaguegate Lane, Firswood Road, Lathom
WN8 8ED





11 Old Rectory Green, Aughton, Ormskirk L39 6TE

